

**PEARL UPPER ELEMENTARY SCHOOL
SLIDE REPAIR
PEARL PUBLIC SCHOOL DISTRICT**

ADDENDUM NO. 1

MAY 10, 2023

Addenda – Specifications:

- Item No. 1: See attached Special Notice to Bidders No. 7 regarding contract time for the project.
- Item No. 2: See attached Special Notice to Bidders No. 8 for the soil boring logs obtained for this project. Soil boring locations are shown in the plans on sheet C2.0.

**** END OF ADDENDUM ****



PEARL PUBLIC SCHOOL DISTRICT

PEARL, MISSISSIPPI

SPECIAL NOTICE TO BIDDERS NO. 7

DATE: May 10, 2023

SUBJECT: CONTRACT TIME

PROJECT: PEARL UPPER ELEMENTARY SCHOOL SLIDE REPAIR

Any reference to the plans or specifications related to contract time is understood to be changed from 90 calendar days to 90 working days.

01005-7

PEARL PUBLIC SCHOOL DISTRICT

PEARL, MISSISSIPPI

SPECIAL NOTICE TO BIDDERS NO. 8

DATE: May 10, 2023

SUBJECT: SOIL BORING LOGS

PROJECT: PEARL UPPER ELEMENTARY SCHOOL SLIDE REPAIR

The soil boring logs obtained by Burns Cooley Dennis, Inc. are attached. Soil boring locations are shown in the plans on sheet C2.0.

01005-8


LOG OF BORING NO. 1

LANDSLIDE AT PEARL UPPER ELEMENTARY SCHOOL

PEARL, MISSISSIPPI

TYPE: 4" Short-flight auger

LOCATION: See Figure 1



220157 6/6/2022 10:42:58 AM

BORING DEPTH: 35 ft

DATE: 03/17/22

COMMENTS: Borehole filled with cement-bentonite grout after completion of drilling and sampling.

GROUNDWATER DATA: No free water encountered during auger drilling.


LOG OF BORING NO. 2

LANDSLIDE AT PEARL UPPER ELEMENTARY SCHOOL

PEARL, MISSISSIPPI

TYPE: 4" Short-flight auger

LOCATION: See Figure 1



220157 6/6/2022 10:42:59 AM

BORING DEPTH: 35 ft

DATE: 03/17/22

COMMENTS: Borehole filled with cement-bentonite grout after completion of drilling and sampling.

GROUNDWATER DATA: No free water encountered during auger drilling.


LOG OF BORING NO. 3

LANDSLIDE AT PEARL UPPER ELEMENTARY SCHOOL

PEARL, MISSISSIPPI

TYPE: 4" Short-flight auger

LOCATION: See Figure 1



220157 6/6/2022 10:42:59 AM

BORING DEPTH: 25 ft

COMMENTS:

GROUNDWATER DATA: No free water encountered during auger drilling.

DATE: 03/17/22

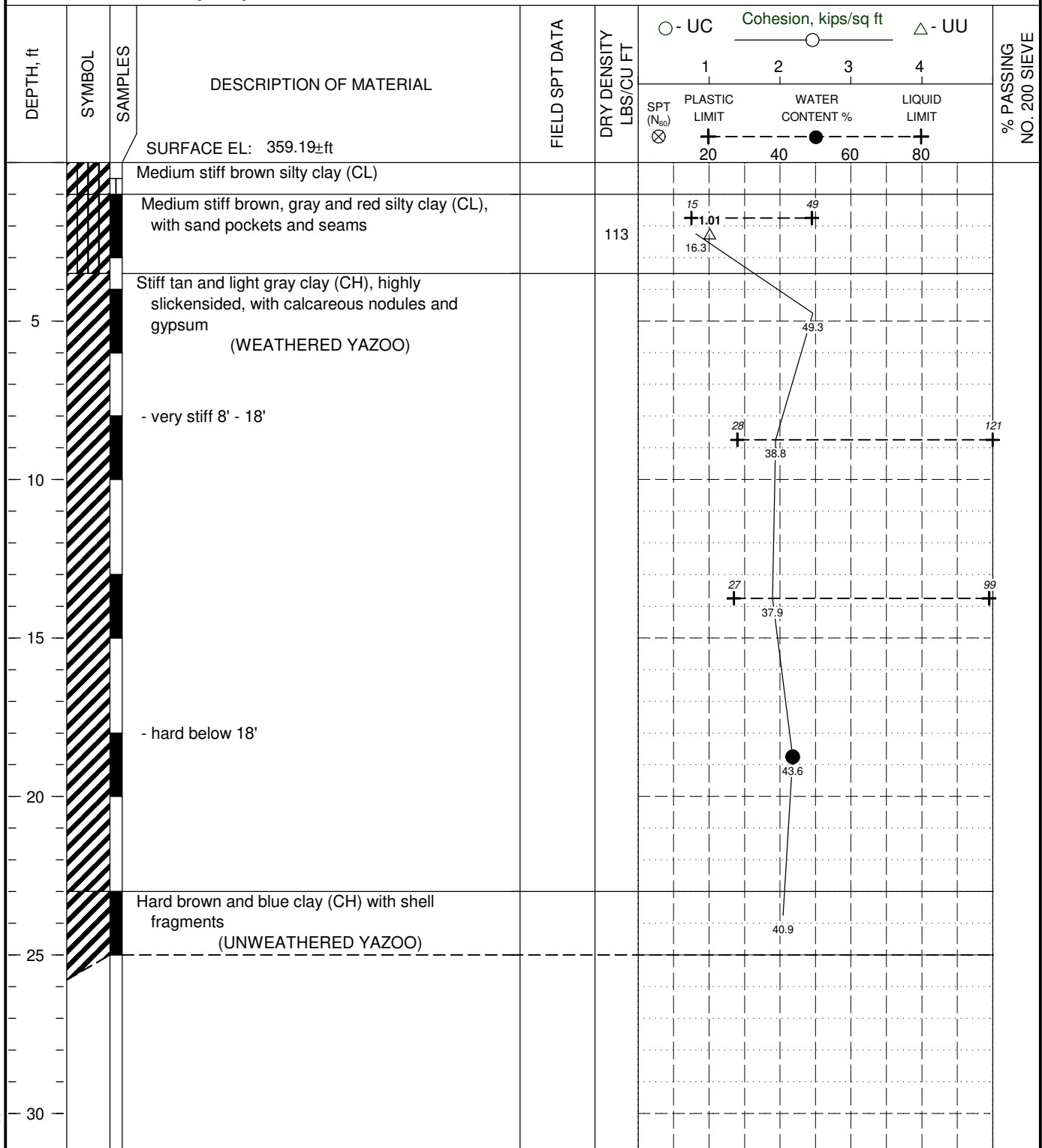
LOG OF BORING NO. 4

LANDSLIDE AT PEARL UPPER ELEMENTARY SCHOOL

PEARL, MISSISSIPPI

TYPE: 4" Short-flight auger

LOCATION: See Figure 1



220157 6/6/2022 10:42:59 AM

BORING DEPTH: 25 ft

COMMENTS:

GROUNDWATER DATA: Free water encountered at an approximate depth of 4' during auger drilling. Water level at an approximate depth of 3.5' after about 15 minutes.

DATE: 03/17/22